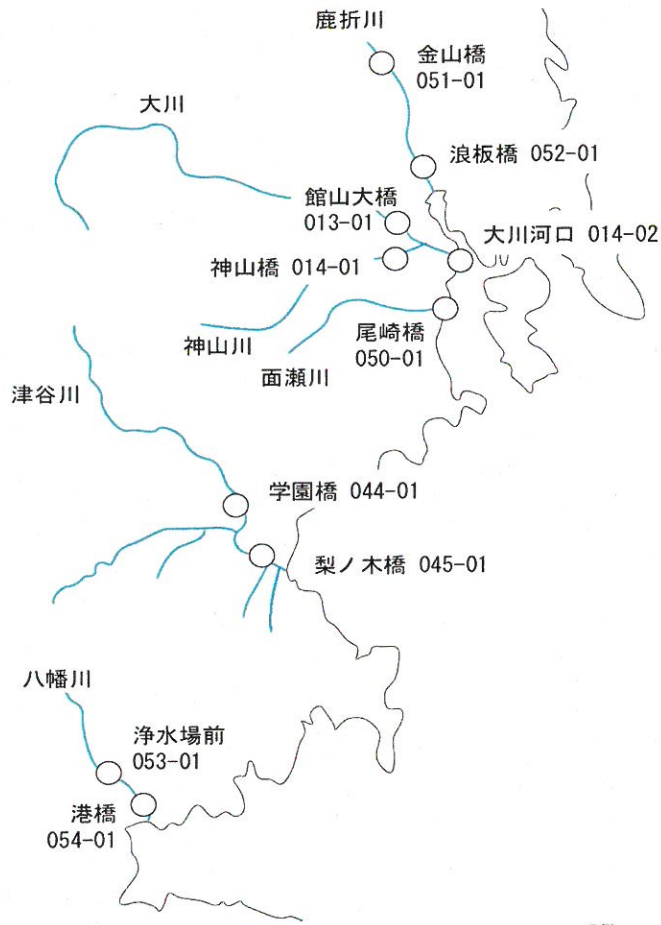


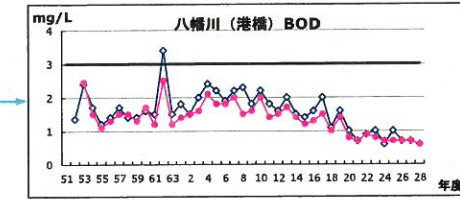
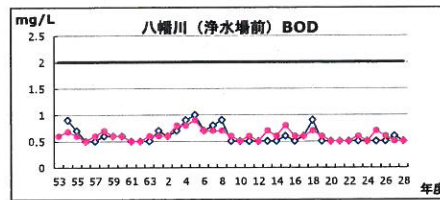
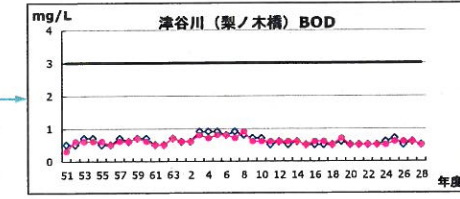
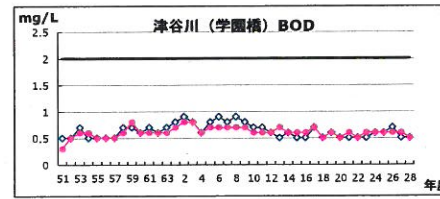
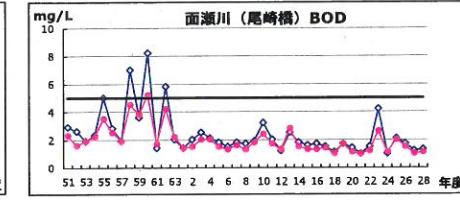
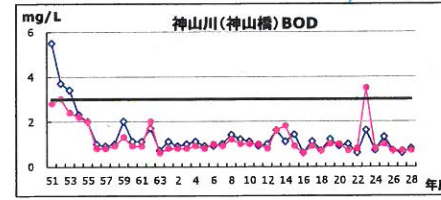
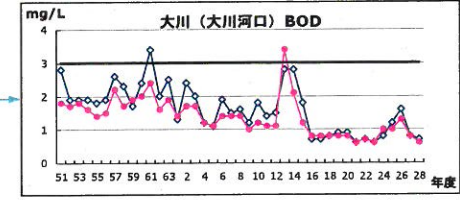
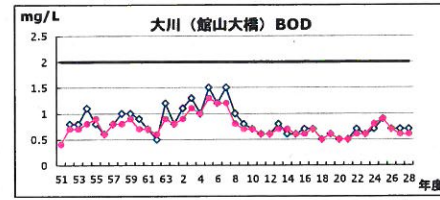
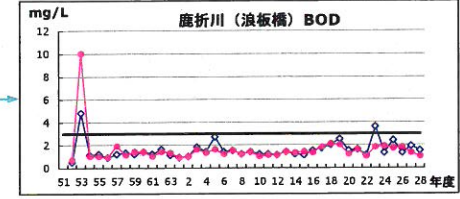
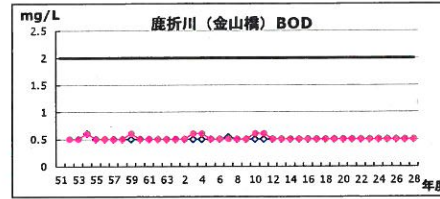
公共用水域環境基準点における BOD (COD) の 75%水質値と
健康項目超過地点の年平均値経年及び経月変化

| | | |
|------|-------------------------------------|----|
| 1 | 公共用水域環境基準点における BOD (COD) の 75%水質値 | |
| (1) | 気仙沼, 本吉河川 | 2 |
| (2) | 北上川, 旧北上川 | 3 |
| (3) | 迫川, 江合川..... | 4 |
| (4) | 鳴瀬川, 吉田川 | 5 |
| (5) | 松島湾河川 | 6 |
| (6) | 名取川, 広瀬川 | 7 |
| (7) | 名取, 岩沼市内河川..... | 8 |
| (8) | 阿武隈川, 白石川 | 9 |
| (9) | 気仙沼湾, 志津川湾..... | 10 |
| (10) | 松島湾, 石巻地先海域..... | 11 |
| (11) | 仙台港, 二の倉地先海域 | 12 |
| 2 | 公共用水域環境基準 (健康項目) 超過地点の年平均値経年変化..... | 13 |
| 3 | 公共用水域環境基準 (健康項目) 超過地点の経月変化 | 14 |

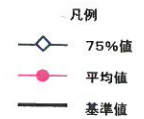
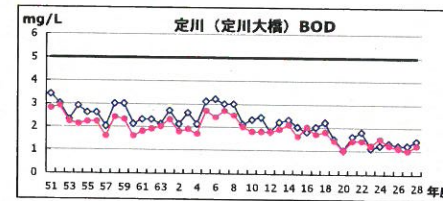
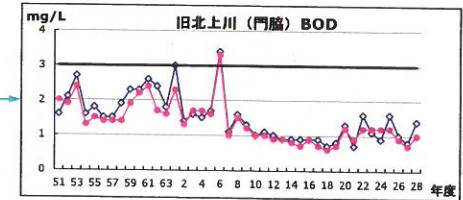
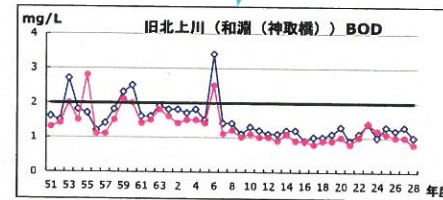
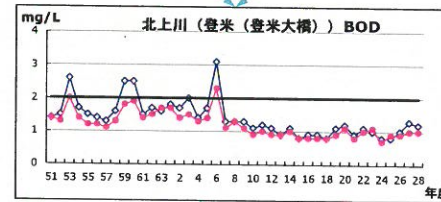
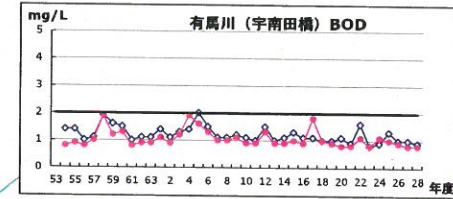
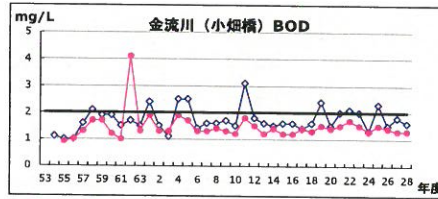
(1) 気仙沼・本吉河川



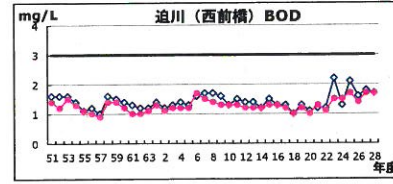
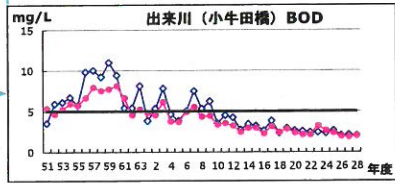
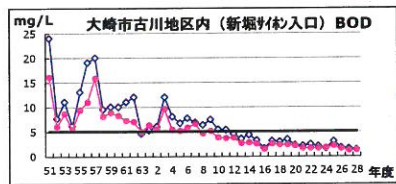
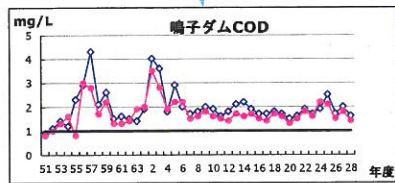
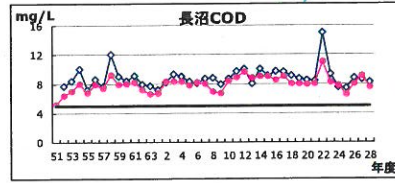
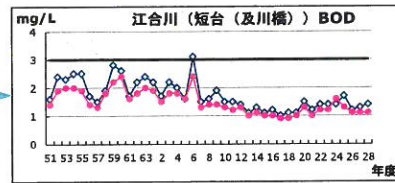
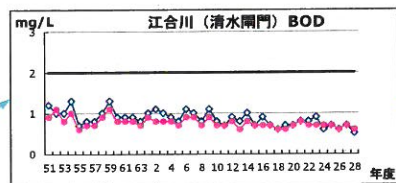
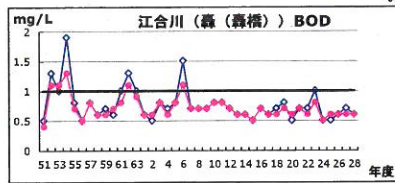
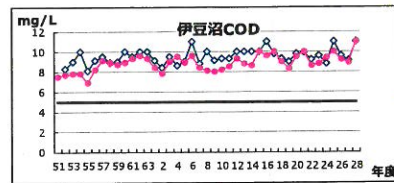
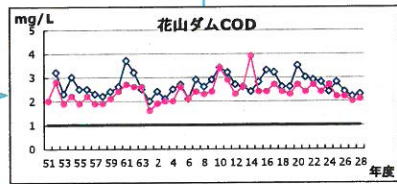
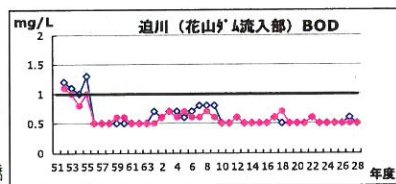
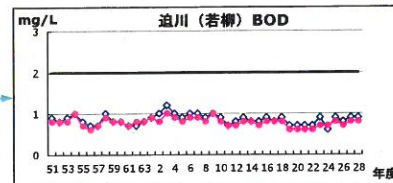
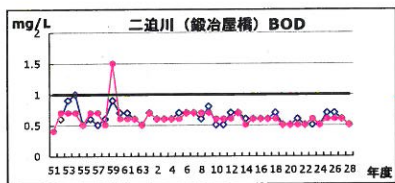
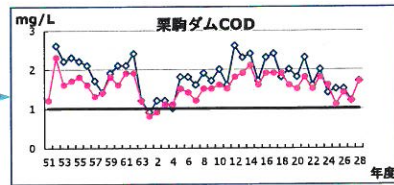
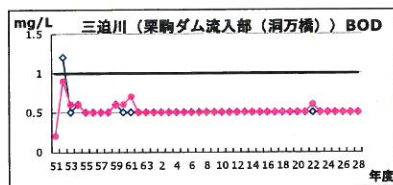
凡例
 ◇ 75%値
 ● 平均値
 — 基準値



(2) 北上川・旧北上川

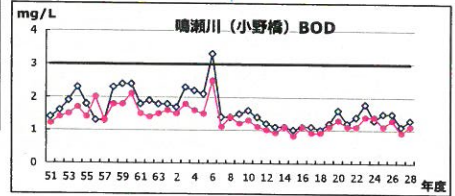
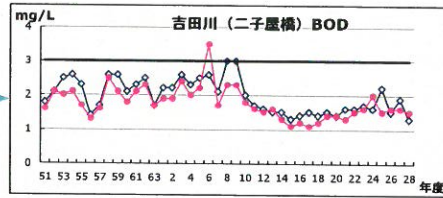
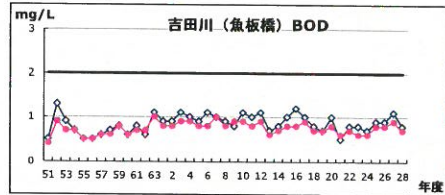
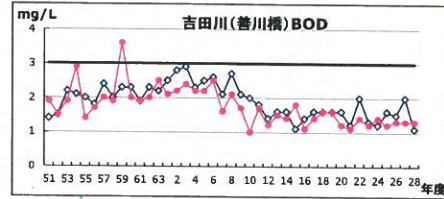
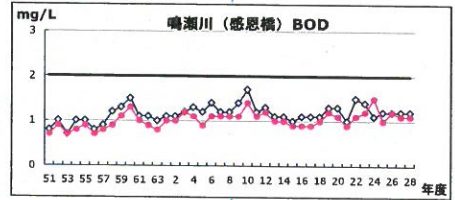
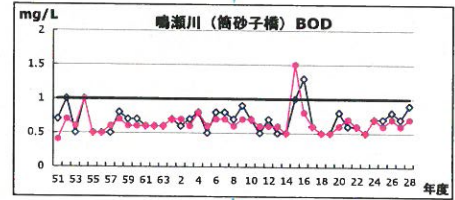
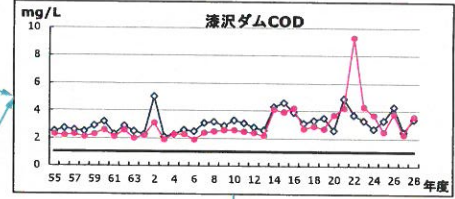
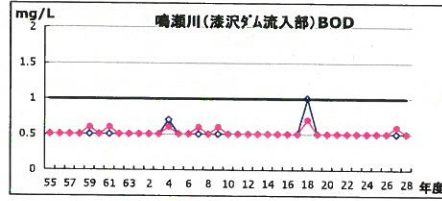
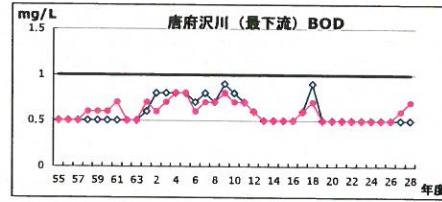
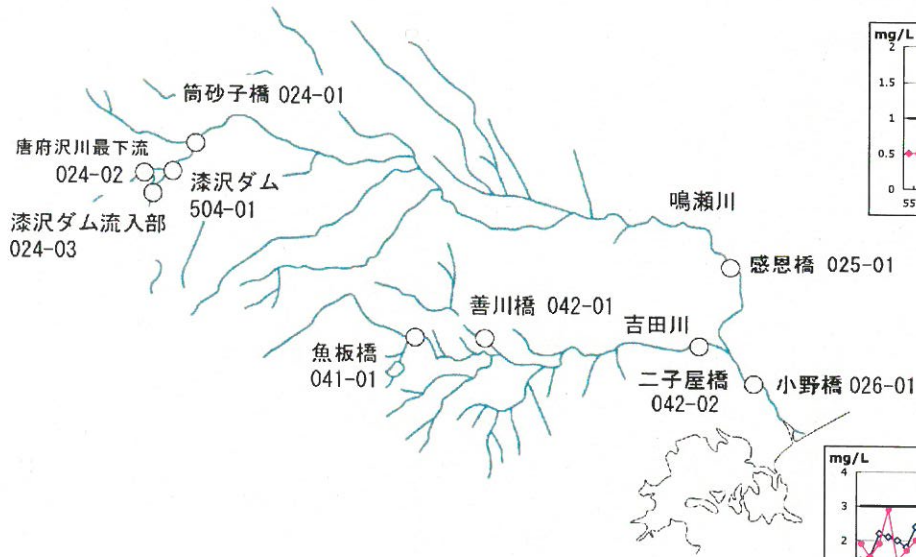


(3) 迫川・江合川



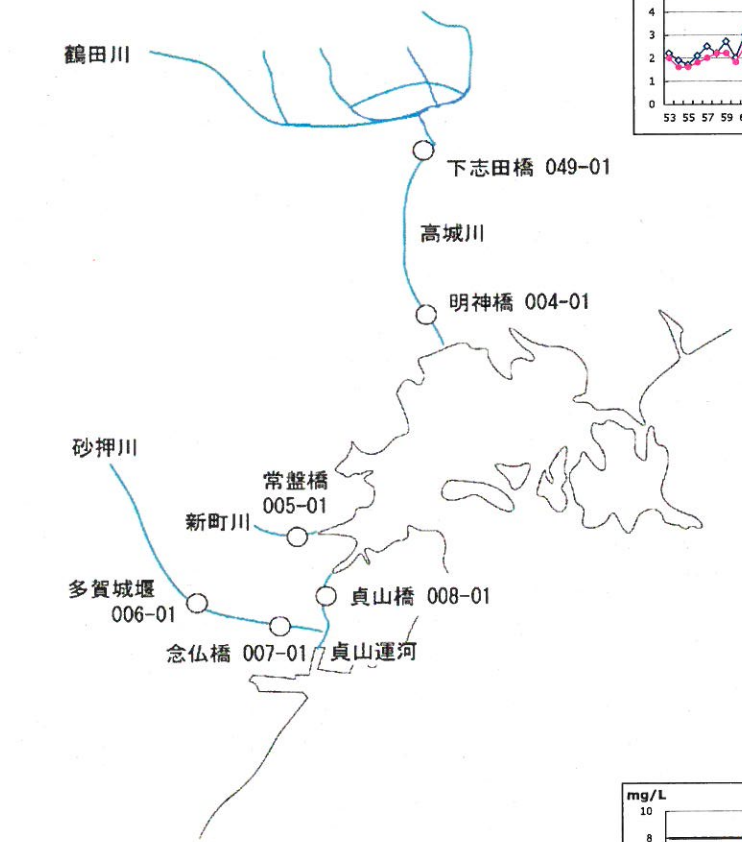
凡例
 ◇ 75%値
 ● 平均値
 — 基準値

(4) 鳴瀬川・吉田川

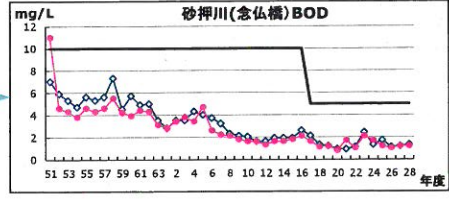
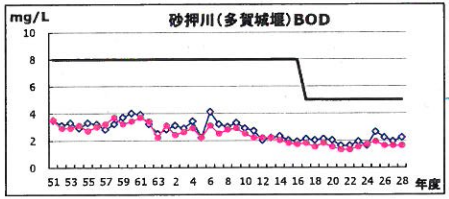
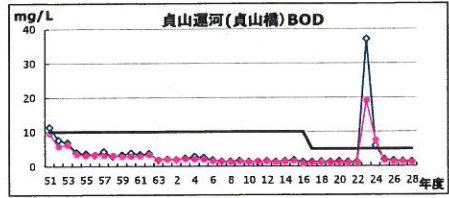
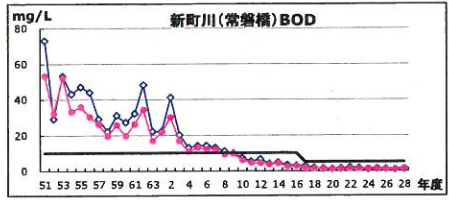
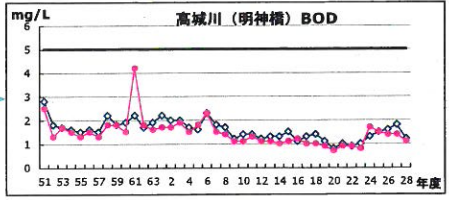
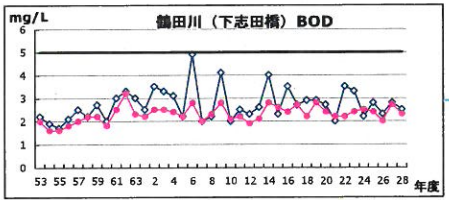


- 凡例
- ◇ 75%値
 - 平均値
 - 基準値

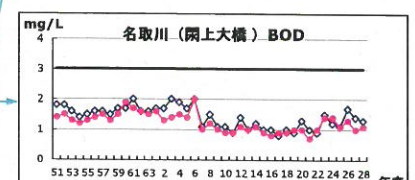
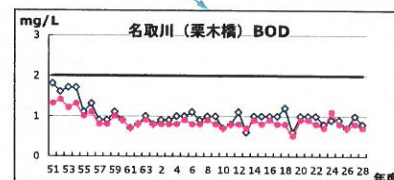
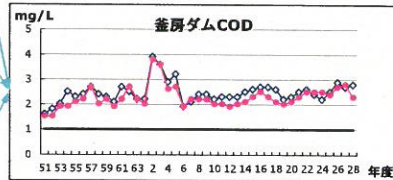
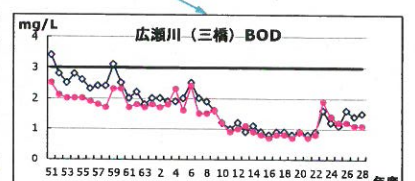
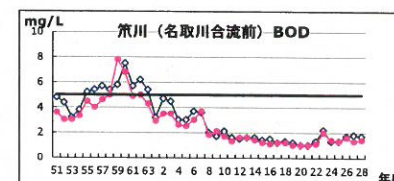
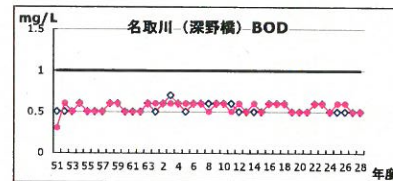
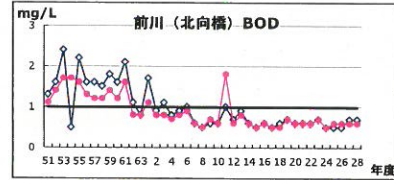
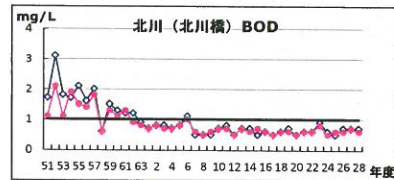
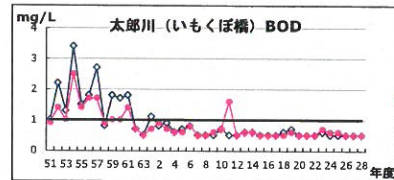
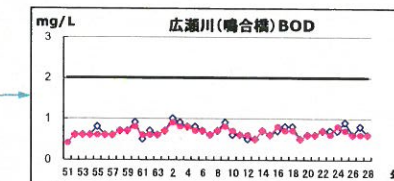
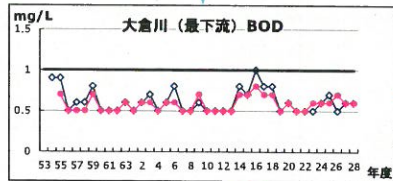
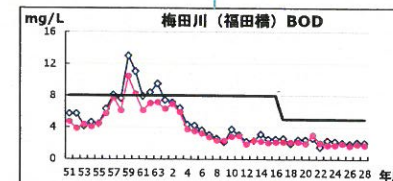
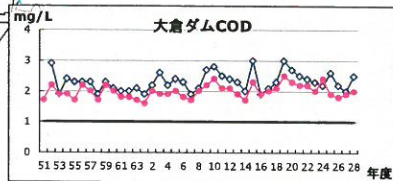
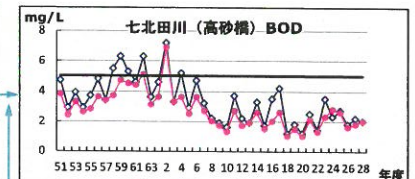
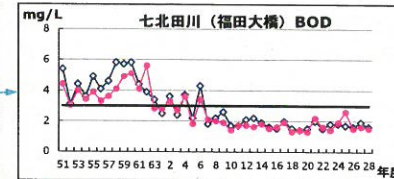
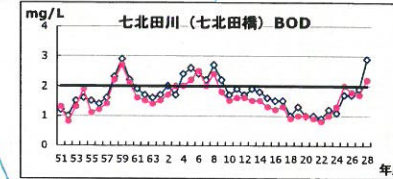
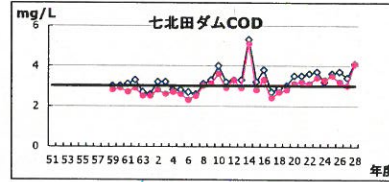
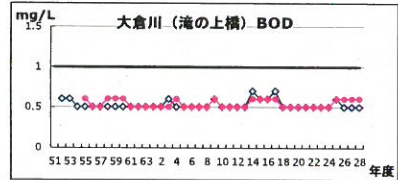
(5) 松島湾河口



- 凡例
- ◇ 75%値
 - 平均値
 - 基準値

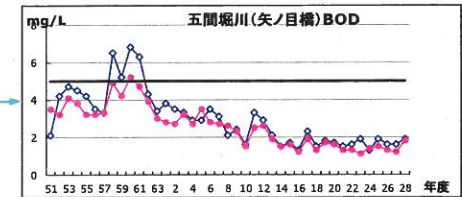
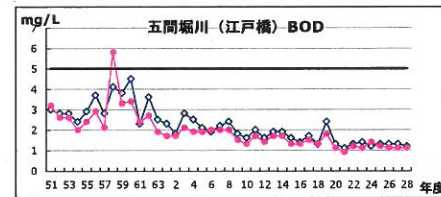
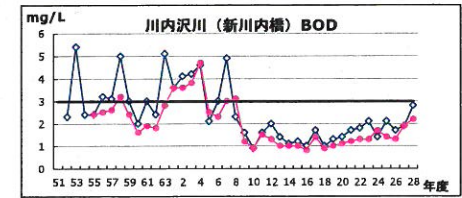
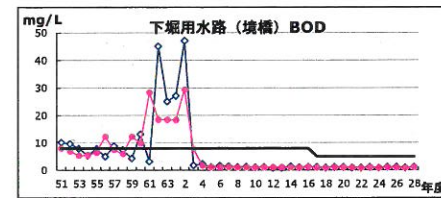
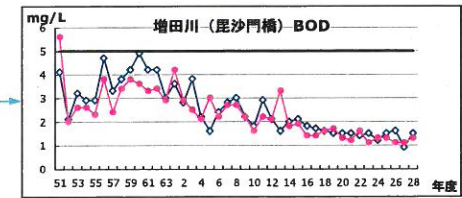
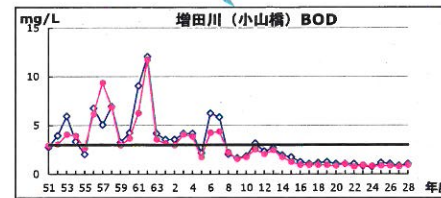
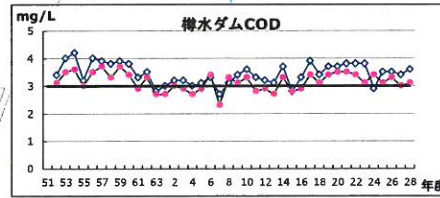
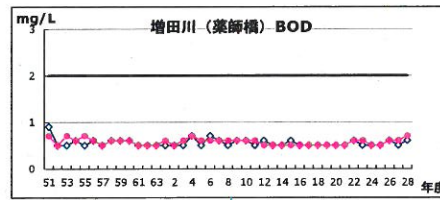
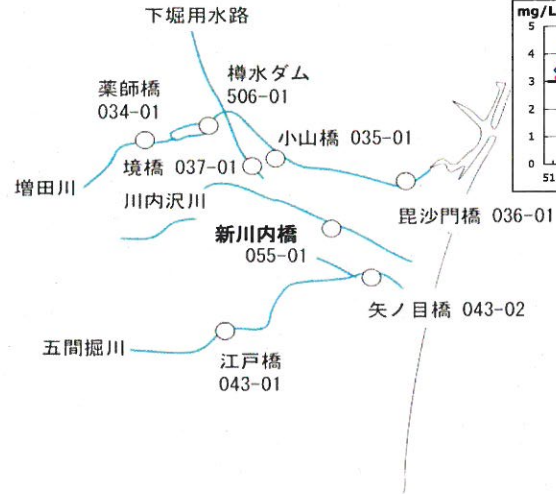


(6) 名取川・広瀬川



凡例
 ◇ 75%値
 ● 平均値
 — 基準値

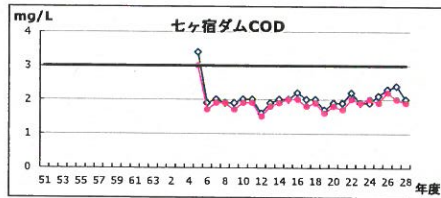
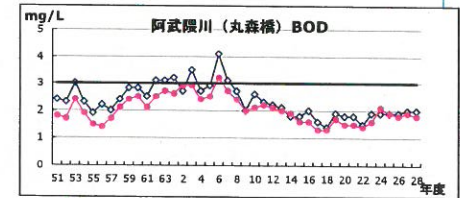
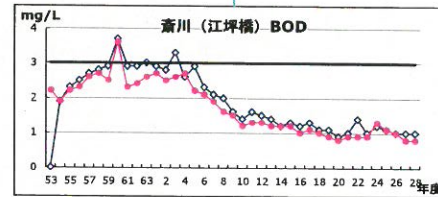
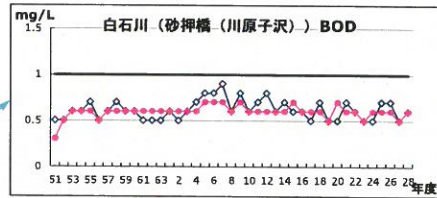
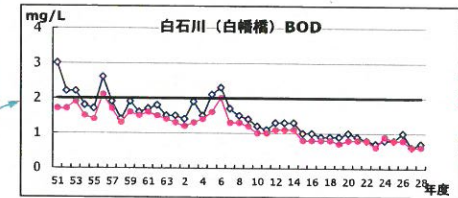
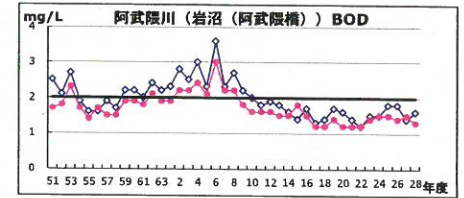
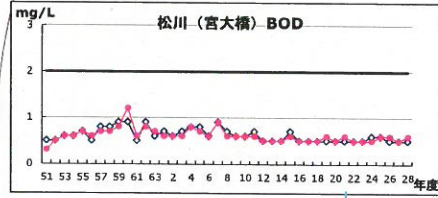
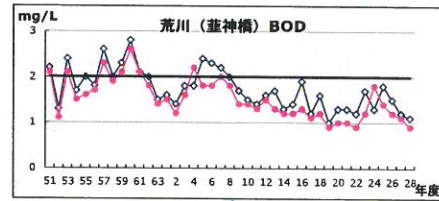
(7) 名取・岩沼市内河川



凡例

- ◇ 75%値
- 平均値
- 基準値

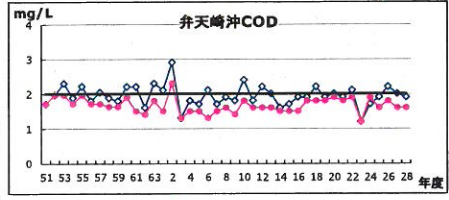
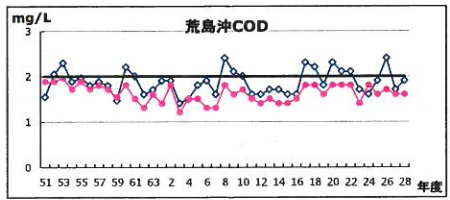
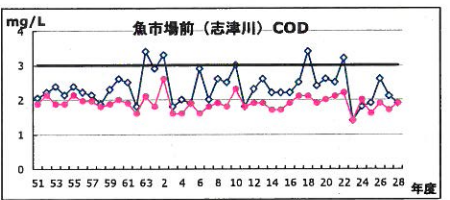
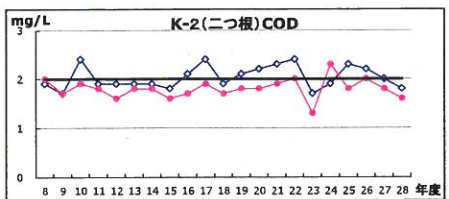
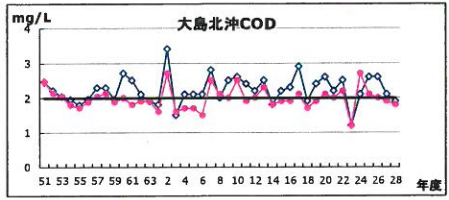
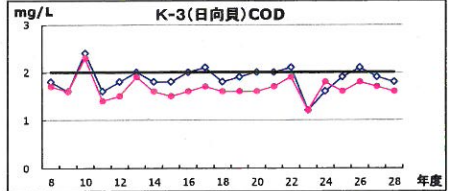
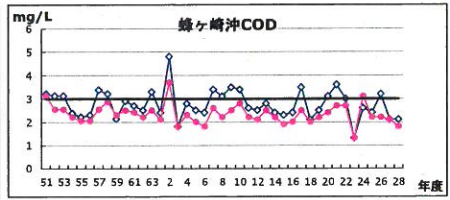
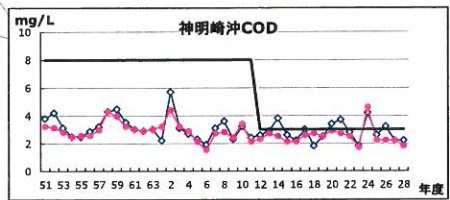
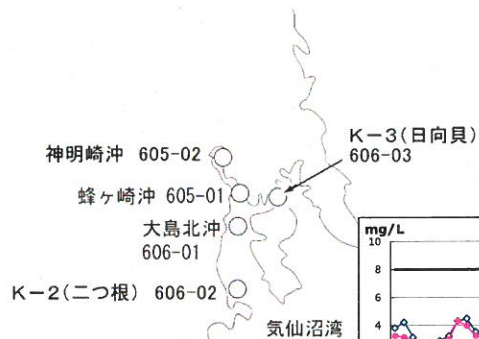
(8)阿武隈川・白石川



6

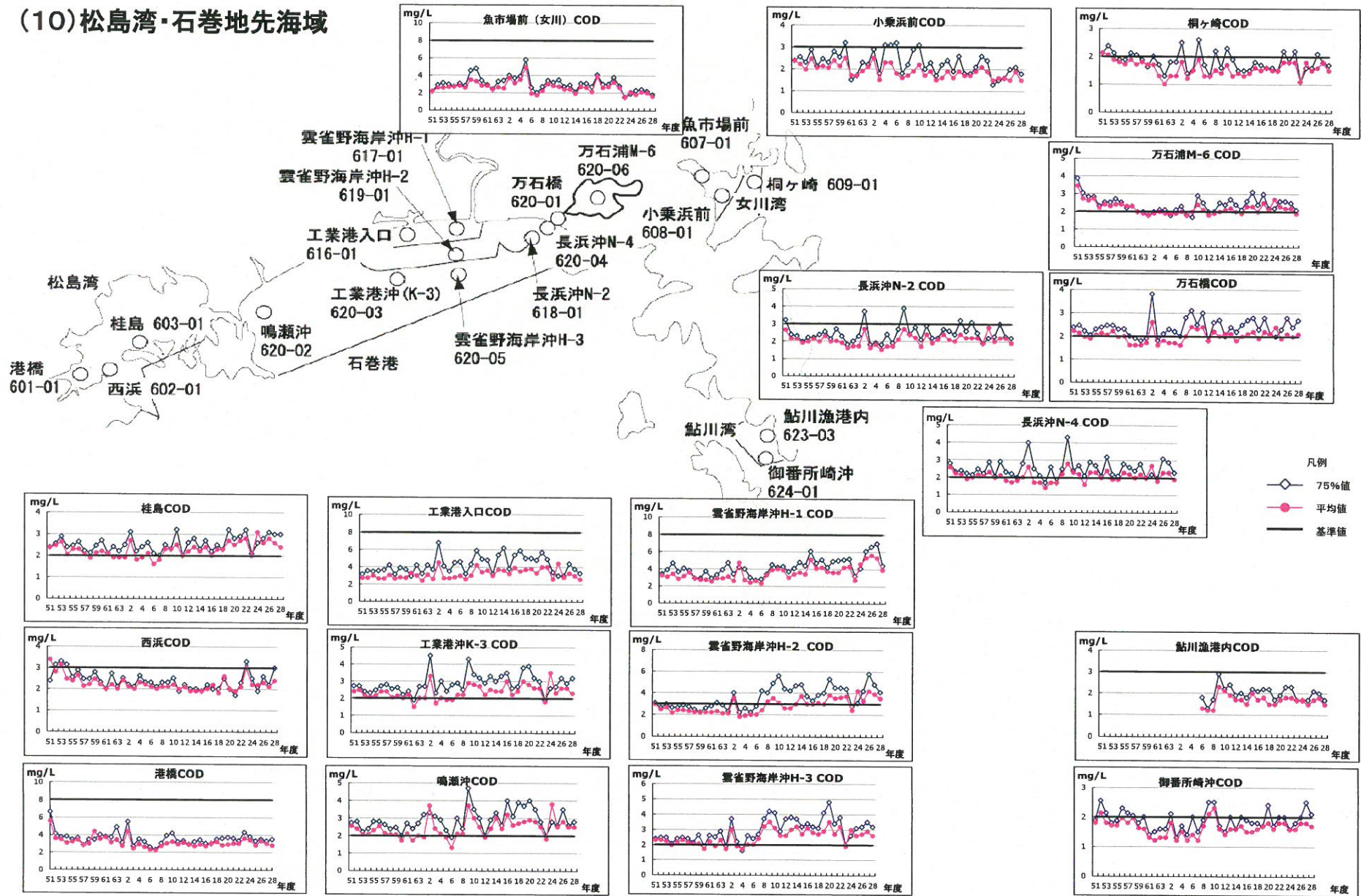
- 凡例
- ◇ 75%値
 - 平均値
 - 基準値

(9) 気仙沼湾・志津川

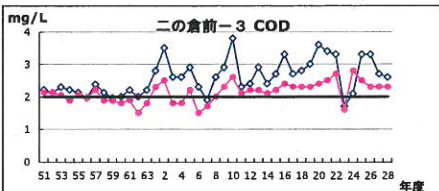
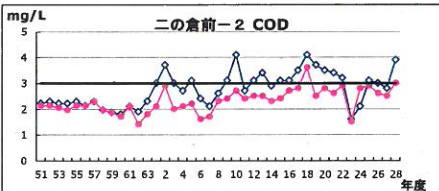
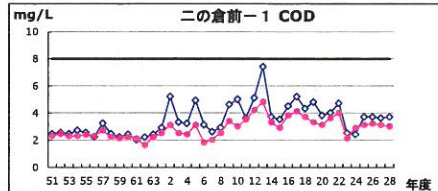
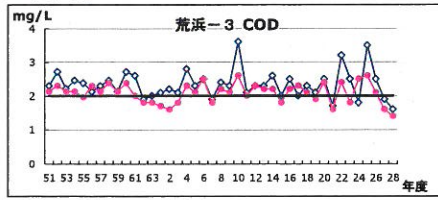
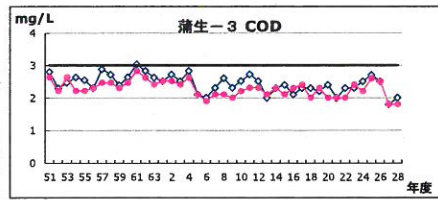
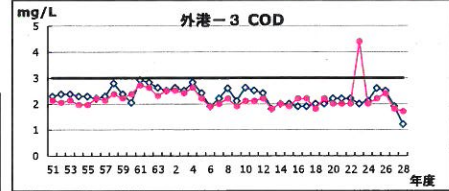
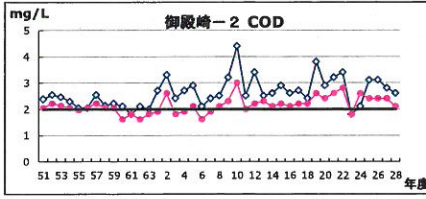
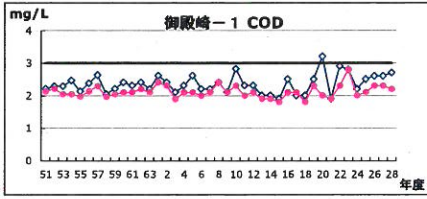
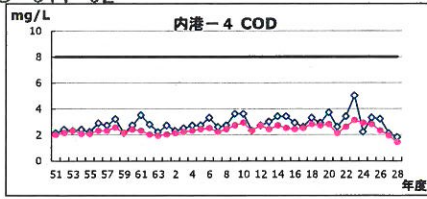
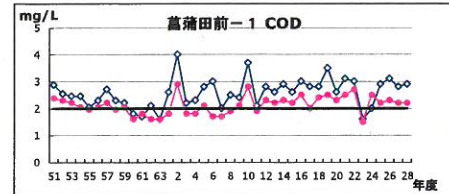
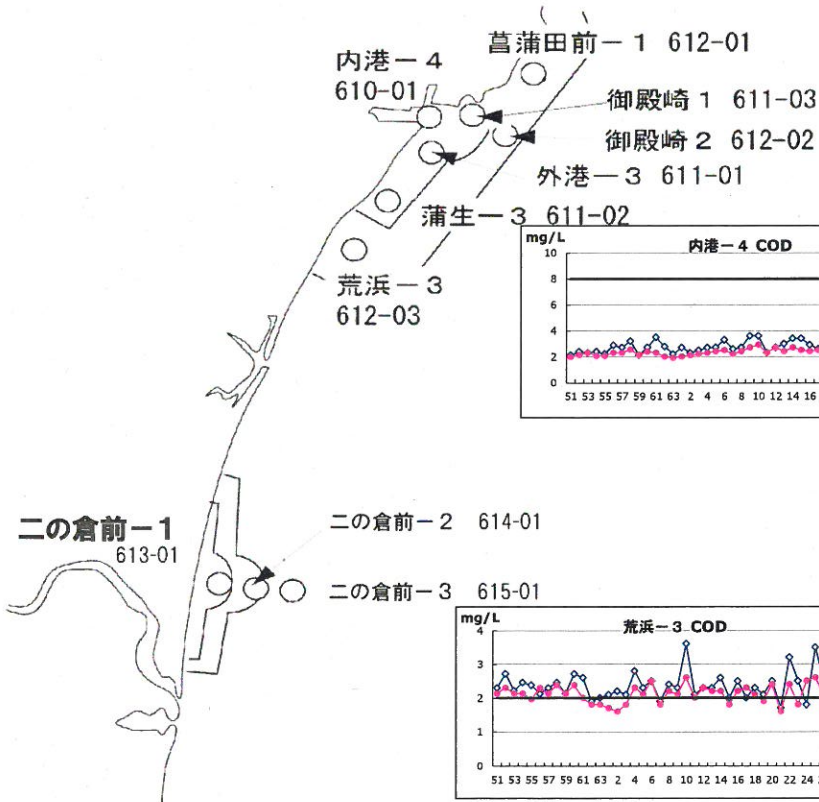


凡例
 ◇ 75%値
 ● 平均値
 — 基準値

(10) 松島湾・石巻地先海域

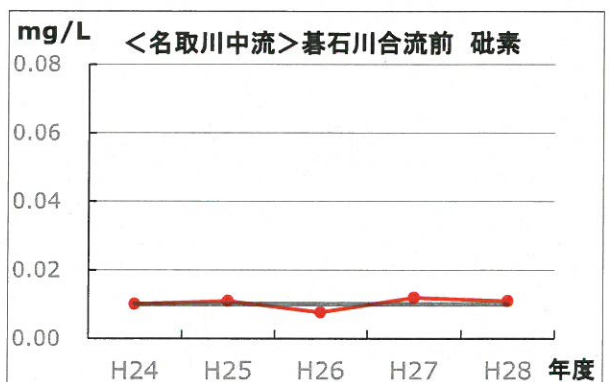
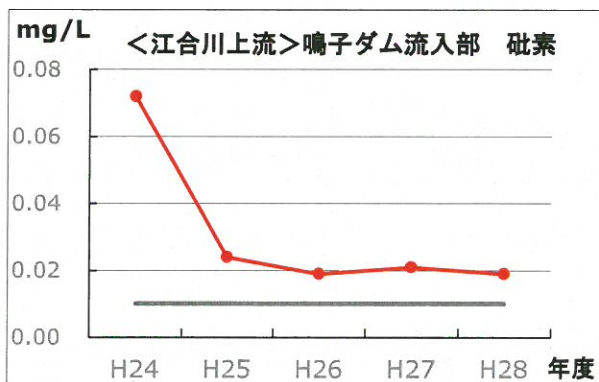
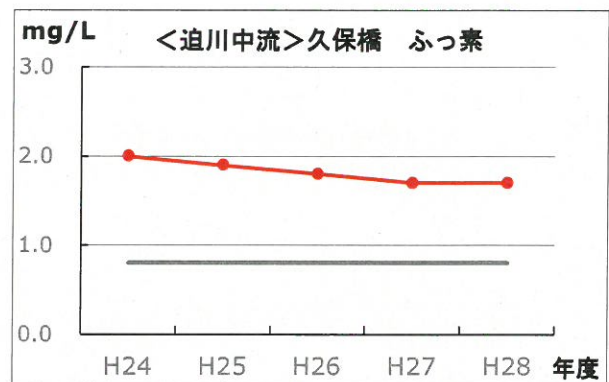
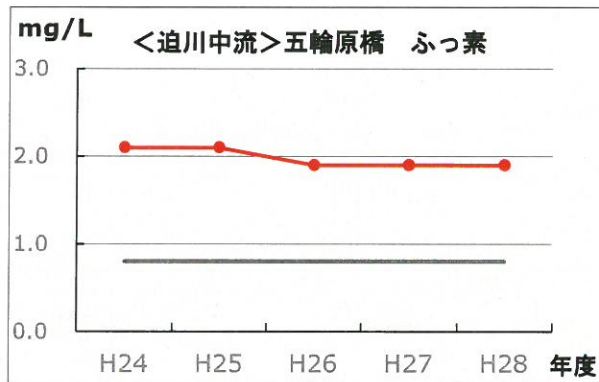
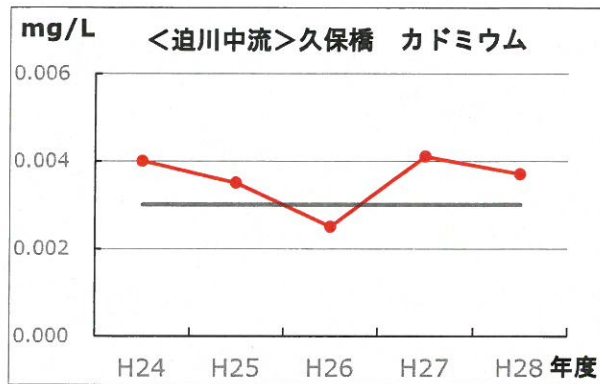


(11) 仙台港・二の倉地先海域



凡例
 ◇ 75%値
 ● 平均値
 — 基準値

環境基準(健康項目)超過地点の年平均値経年変化



— 環境基準

環境基準(健康項目)超過地点の経月変化

